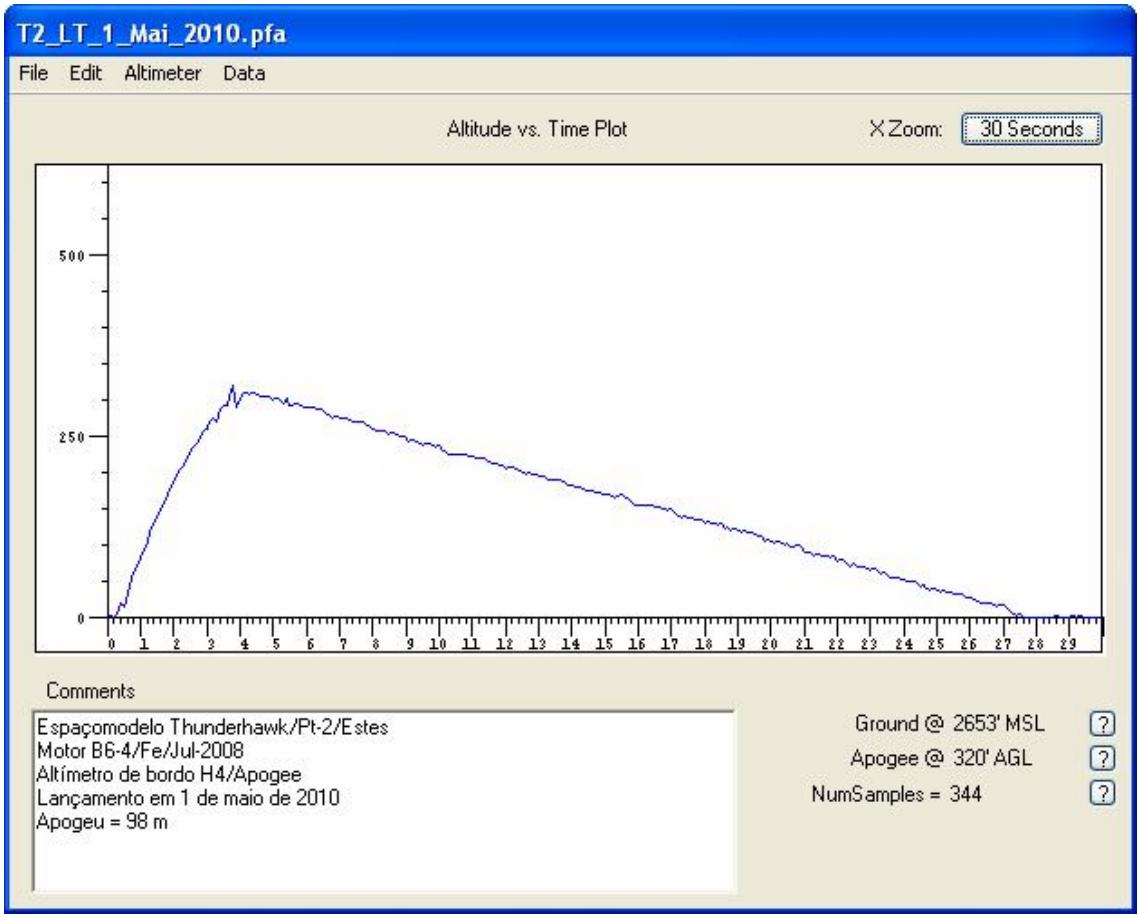
T2_LT_1_Mai_2010.pfa
File Edit Altimeter Data
Altitude vs. Time Plot
X Zoom: 30 Seconds
500
250
0
0 1 2 3 4 5 6 7 8 9 10 11 12 13 14 15 16 17 18 19 20 21 22 23 24 25 26 27 28 29
Comments
Espaçomodelo Thunderhawk/Pt-2/Estes
Motor B6-4/Fe/Jul-2008
Altímetro de bordo H4/Apogee
Lançamento em 1 de maio de 2010
Apogeu = 98 m
Ground @ 2653' MSL
Apogee @ 320' AGL
NumSamples = 344

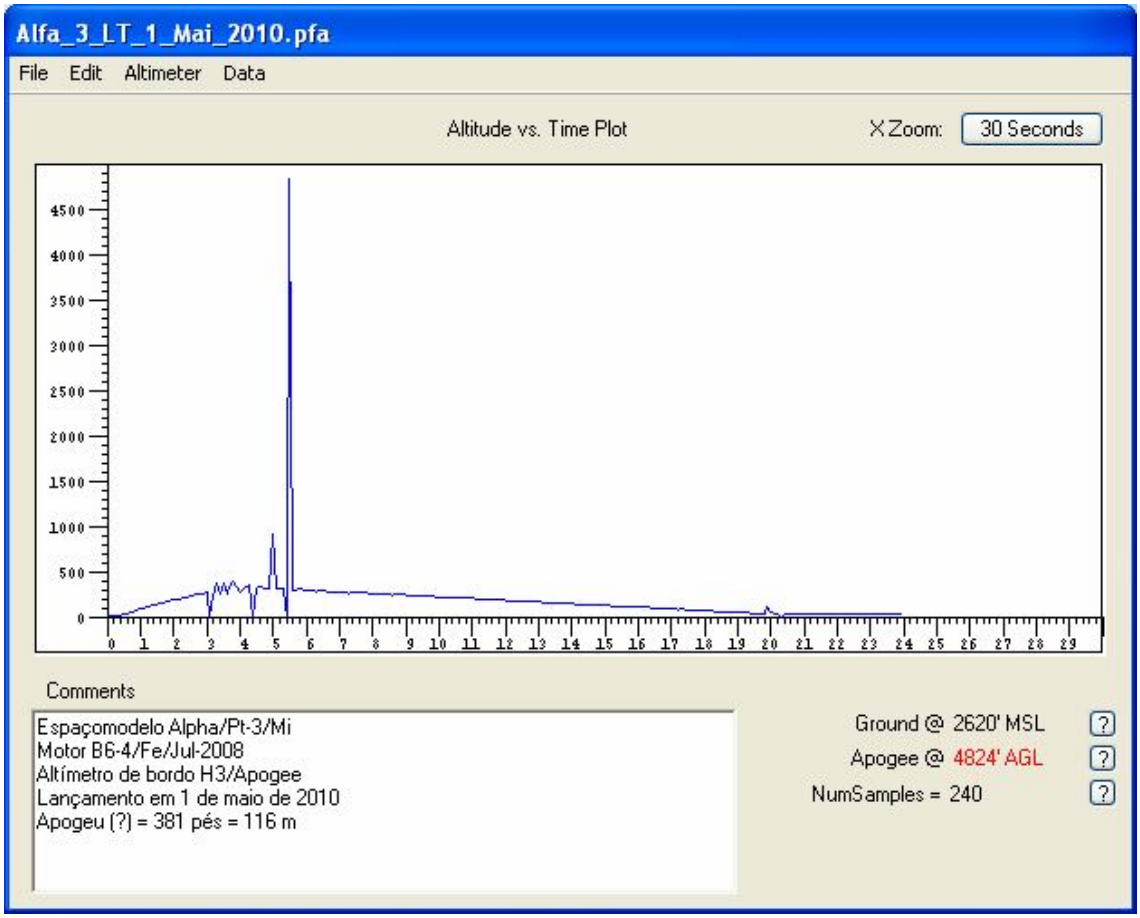
Alfa_3_LT_1_Mai_2010.pfa
File Edit Altimeter Data
Altitude vs. Time Plot
X Zoom:
30 Seconds
4500
4000
3500
3000
2500
2000
1500
1000
500
0
0 1 2 3 4 5 6 7 8 9 10 11 12 13 14 15 16 17 18 19 20 21 22 23 24 25 26 27 28 29
Comments
Espaçomodelo Alpha/Pt-3/Mi
Motor B6-4/Fe/Jul-2008
Altímetro de bordo H3/Apogee
Lançamento em 1 de maio de 2010
Apogeu (?) = 381 pés = 116 m
Ground @ 2620' MSL
Apogee @ 4824' AGL
NumSamples = 240

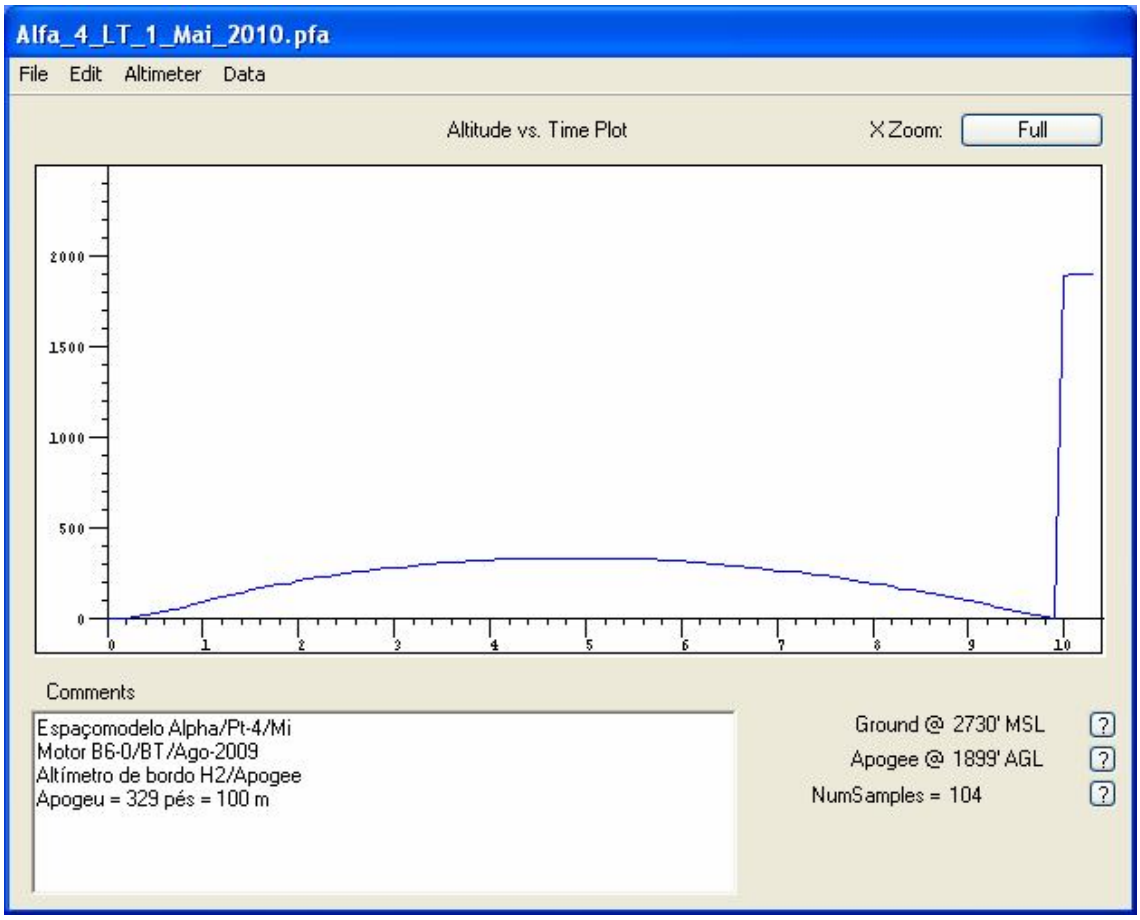
Alfa_4_LT_1_Mai_2010.pfa
File Edit Altimeter Data
Altitude vs. Time Plot
X Zoom:
Full
2000
1500
1000
500
0
0 1 2 3 4 5 6 7 8 9 10
Comments
Espaçomodelo Alpha/Pt-4/Mi
Motor B6-0/BT/Ago-2009
Altímetro de bordo H2/Apogee
Apogeu = 329 pés = 100 m
Ground @ 2730' MSL
Apogee @ 1899' AGL
NumSamples = 104